
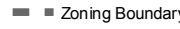
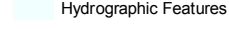

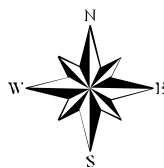



-  Parcel Boundary
-  Zoning Boundary
-  Hydrographic Features
-  Buildings

Lot Dimension  
House Number

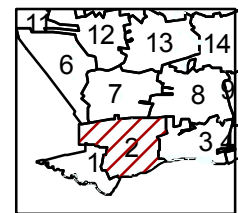
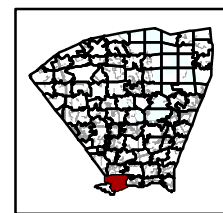


PROPERTY MAP  
**TOWN OF SOUTHBOROUGH**  
WORCESTER COUNTY, MASSACHUSETTS

INFORMATION SHOWN HERON IS FOR ASSESSING PURPOSES ONLY.  
NO LIABILITY FOR ERROR IS ASSUMED BY THE TOWN OF SOUTHBOROUGH.  
NOT TO BE USED FOR CONVEYANCES.



MAPS PRODUCED AS OF JANUARY 1, 2009  
BY: ViewPoint GIS



MAP  
**2**  
OF 96