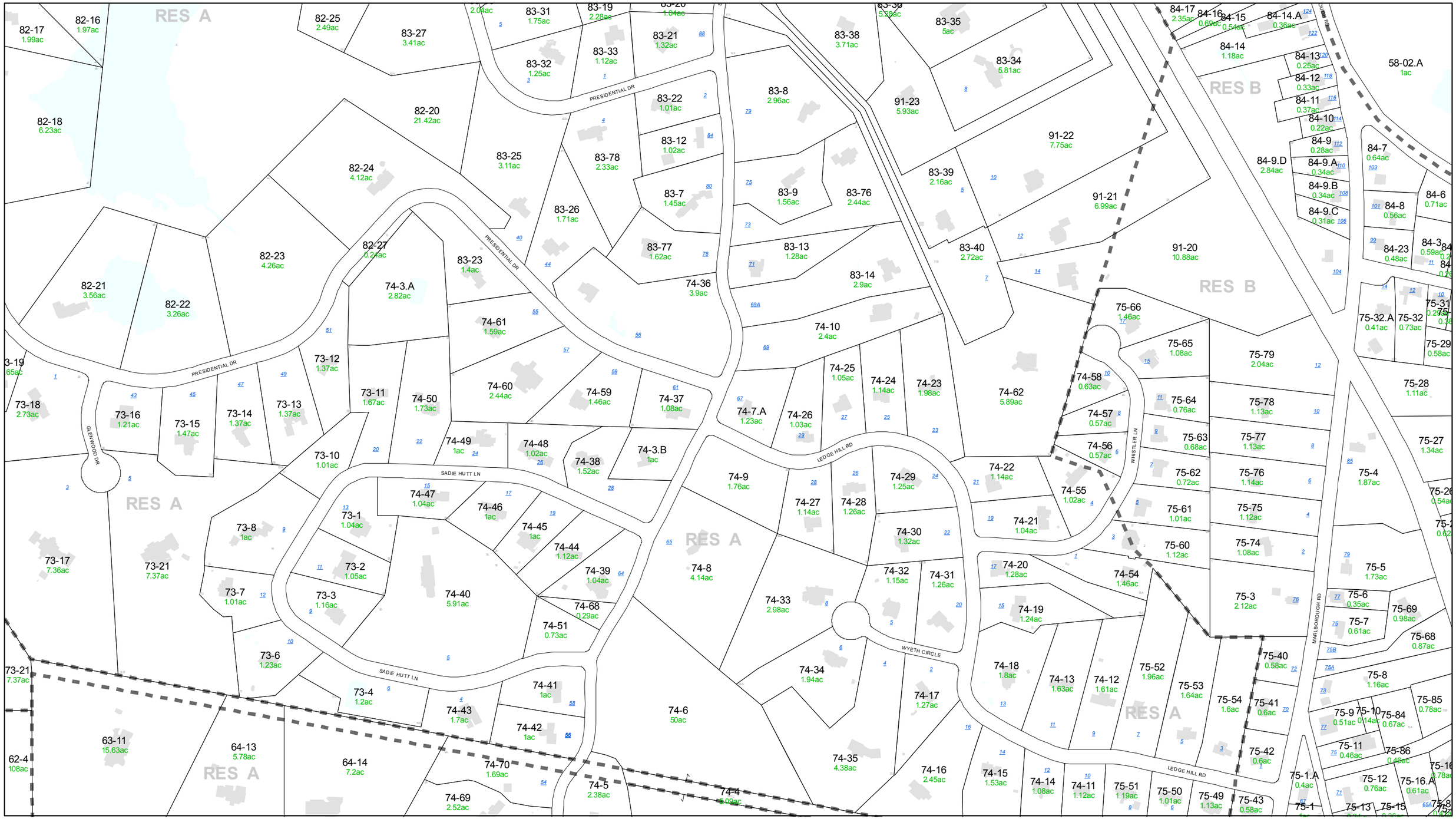

Parcel Boundary
Zoning Boundary
Hydrographic Features
Buildings
Lot Dimension
House Number

N
W E
S

TOWN OF SOUTHBOROUGH
INCORPORATED JULY 8, 1727
MASSACHUSETTS

PROPERTY MAP

TOWN OF SOUTHBOROUGH

WORCESTER COUNTY, MASSACHUSETTS

0 225 450 900 Feet

INFORMATION SHOWN HERON IS FOR ASSESSING PURPOSES ONLY.
NO LIABILITY FOR ERROR IS ASSUMED BY THE TOWN OF SOUTHBOROUGH.
NOT TO BE USED FOR CONVEYANCES.

MAPS PRODUCED AS OF JANUARY 1, 2009
BY: ViewPoint GIS

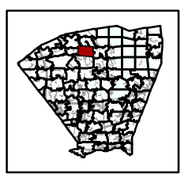

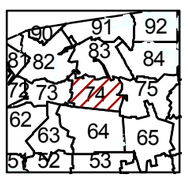

MAP
74
OF 96