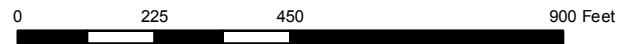


Legend  
 11-2  
 21.5 ac

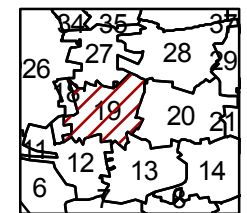
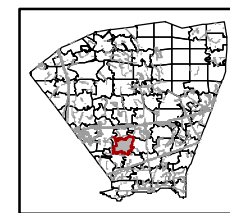


PROPERTY MAP  
**TOWN OF SOUTHBOROUGH**  
 WORCESTER COUNTY, MASSACHUSETTS



INFORMATION SHOWN HERON IS FOR ASSESSING PURPOSES ONLY.  
 NO LIABILITY FOR ERROR IS ASSUMED BY THE TOWN OF SOUTHBOROUGH.  
 NOT TO BE USED FOR CONVEYANCES.

MAPS PRODUCED AS OF JANUARY 1, 2010  
 BY: ViewPoint GIS



MAP  
**19**  
 OF 96