




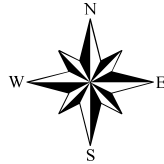


Legend

-  Hooks
 -  Parcel Boundary
 -  Zoning Boundary
 -  Hydrographic Features
 -  Buildings
- [Lot Dimension](#)
[House Number](#)



PROPERTY MAP
TOWN OF SOUTHBOROUGH
 WORCESTER COUNTY, MASSACHUSETTS

0 210 420 840 Feet

INFORMATION SHOWN HERON IS FOR ASSESSING PURPOSES ONLY.
 NO LIABILITY FOR ERROR IS ASSUMED BY THE TOWN OF SOUTHBOROUGH.
 NOT TO BE USED FOR CONVEYANCES.

MAPS PRODUCED AS OF JANUARY 1, 2010
 BY: ViewPoint GIS

