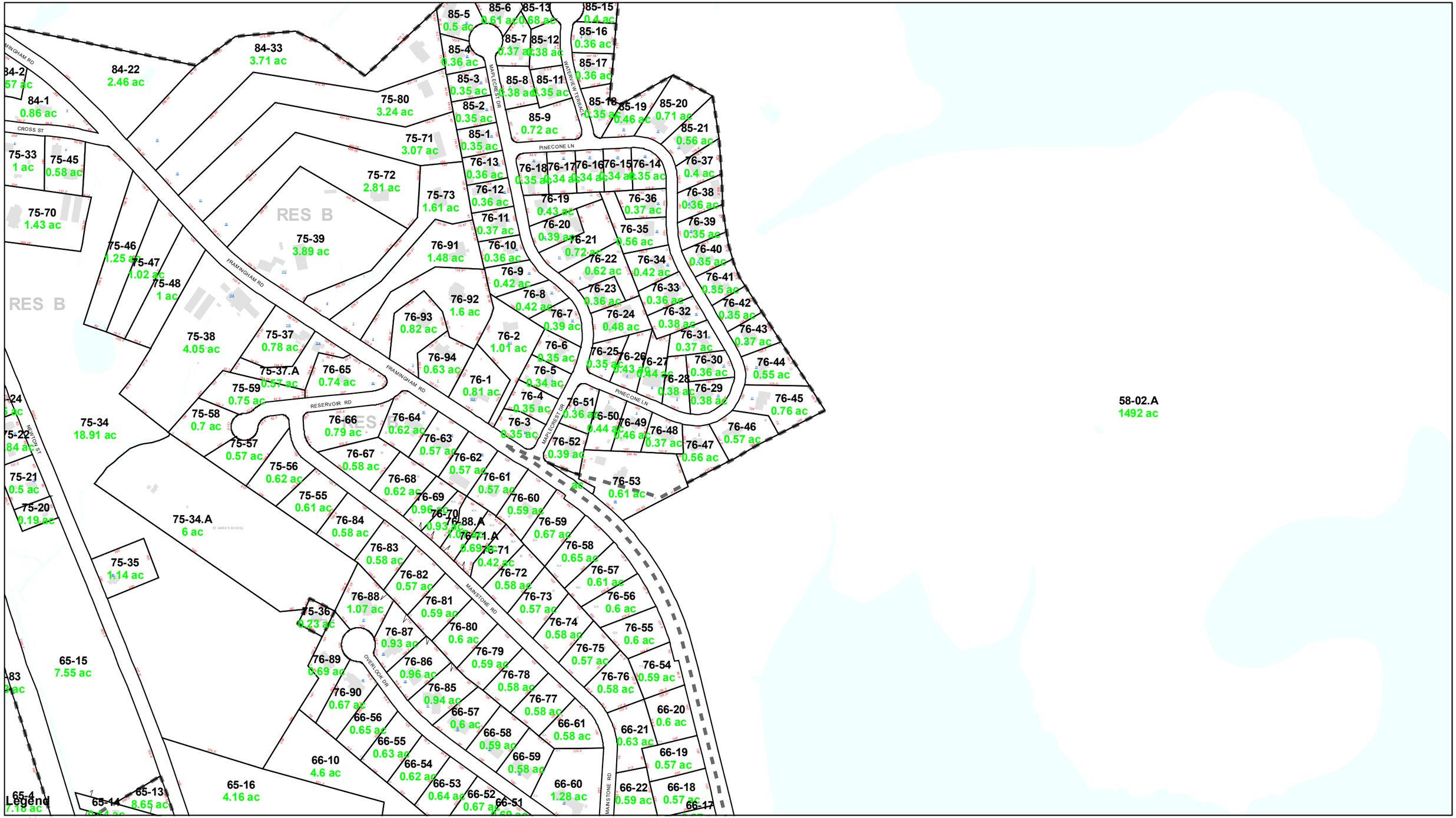

Legend

- Hooks
- Parcel Boundary
- Zoning Boundary
- Hydrographic Features
- Buildings

Lot Dimension
House Number

N
W E
S

TOWN OF SOUTHBOROUGH · INCORPORATED JULY 8, 1727 · MASSACHUSETTS

PROPERTY MAP

TOWN OF SOUTHBOROUGH

WORCESTER COUNTY, MASSACHUSETTS

0 200 400 800 Feet

INFORMATION SHOWN HERON IS FOR ASSESSING PURPOSES ONLY.
NO LIABILITY FOR ERROR IS ASSUMED BY THE TOWN OF SOUTHBOROUGH.
NOT TO BE USED FOR CONVEYANCES.

MAPS PRODUCED AS OF JANUARY 1, 2010
BY: ViewPoint GIS

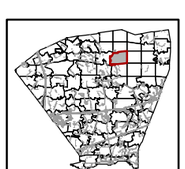

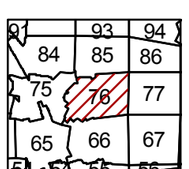

MAP
76
OF 96